

CPS 10505/1 - Map O

118°10'52"E

118°10'55"E

31°1'16"S

31°1'16"S

31°1'19"S

31°1'19"S

31°1'23"S





31°1'23"S



118°10'52"E

118°10'55"E

Legend

-  CPS areas applied to clear
-  Land Tenure (LGATE_226) - SLIP
-  Local Government Authorities
-  Minor



0 25 50 75 100 m



1:1,000

Projection: GDA2020



GOVERNMENT OF
WESTERN AUSTRALIA